

CHÂTEAU LES CARRASSES

Chateau Les Carrasses
Route de Capestang (D37)
34310 Quarante
Tel : 04 67 00 00 67
GPS : 43°20'39 N 3°01'32 E

Getting to Château Les Carrasses

From the A9 Motorway

Leave the motorway at Exit 36 – Beziers West (Ouest).

After the exit, there is an immediate roundabout. Take the first exit, which is the D64 sign posted Béziers.

Stay on this road for 4.5km. Just before the flyover bridge you will then see a sign indicating a slip road to your right hand side. Take this sliproad. At the (immediate) junction, go left, which is the "Route de Capestang".

Stay on this road for 9.5km (straight through the roundabouts), passing through the town of Montady (tower on the hill), until you reach Capestang.

Continue on this road until you reach the traffic lights. Do not turn into the centre of the village. At the traffic lights, take a right, signposted "Puisserguier". Go up the hill until the small roundabout, take the second exit (not back into the village), which leads to a small hump back bridge over the Canal du Midi.

Cross the canal, and take an immediate left along the Canal. Follow the Canal for about 2.2km and you'll see the sign for the Château to your right.

Follow this road up to the Château, which will appear straight ahead of you, though the road will bank around to the right to bring you to the entrance.

Any problems with this, call us on 04 67 00 00 67 and we'll guide you in.



From the A75 Motorway

Leave the motorway at Exit 63 – Marked Béziers Centre and Narbonne

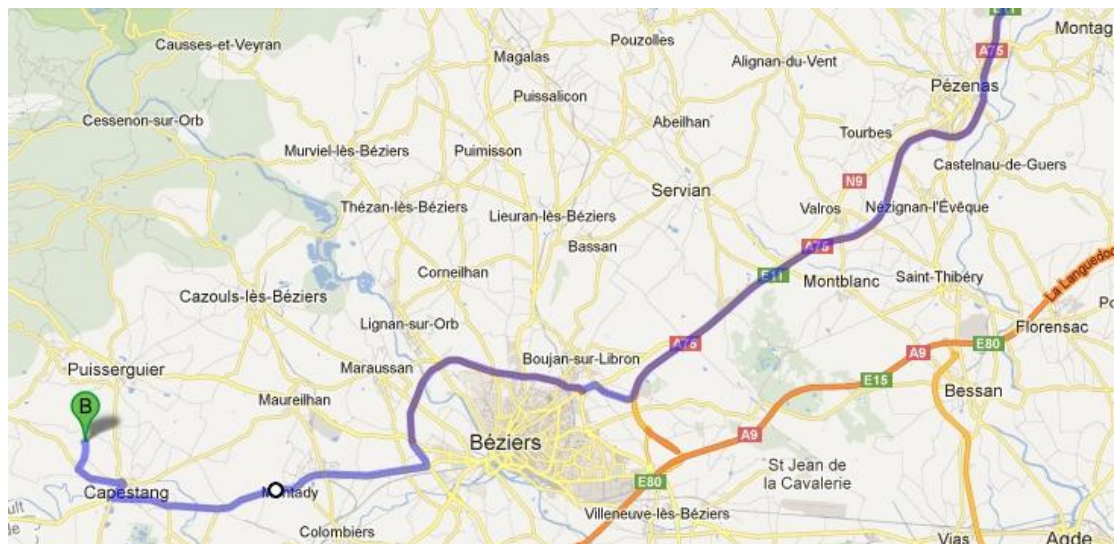
After the exit, follow the road (there is no junction) for 1.7km until you reach the roundabout. Take the third exit, again sign posted Béziers. After about another 200metres, just before you come to another large roundabout, take the slip road to your right. If you find yourself on the roundabout, take the first exit (which is the same road).

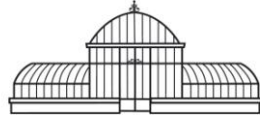
Stay on this road for 9.6km. Just before the (second) flyover bridge you will see a sign indicating a slip road to your right hand side. Take this sliproad. At the junction, go right, which is the "Route de Capestang".

Stay on this road for 11km, passing through the town of Montady (tower on the hill), until you reach Capestang.

In Capestang continue on this road until you reach the traffic lights. Do not turn into the centre of the village. At the traffic lights, take a right, signposted "Puisserguier". Go up the hill until the small roundabout, take the second exit (not back into the village), which leads to a small hump back bridge over the Canal du Midi. Cross the canal, and take an immediate left along the Canal. Follow the Canal for about 1km. About 300m after the road diverges from the canal bank, you'll see the sign for the Château.

Any problems with this, call us on 04 67 00 00 67 and we'll guide you in.





CHÂTEAU LES CARRASSES

Perpignan – Château Les Carrasses

From the motorway :

Get on the 19 motorway sign posted Narbonne, Montpellier and Toulouse.
Leave the motorway at Exit 38 – Narbonne-sud, Zone Industrielle Plaisance.

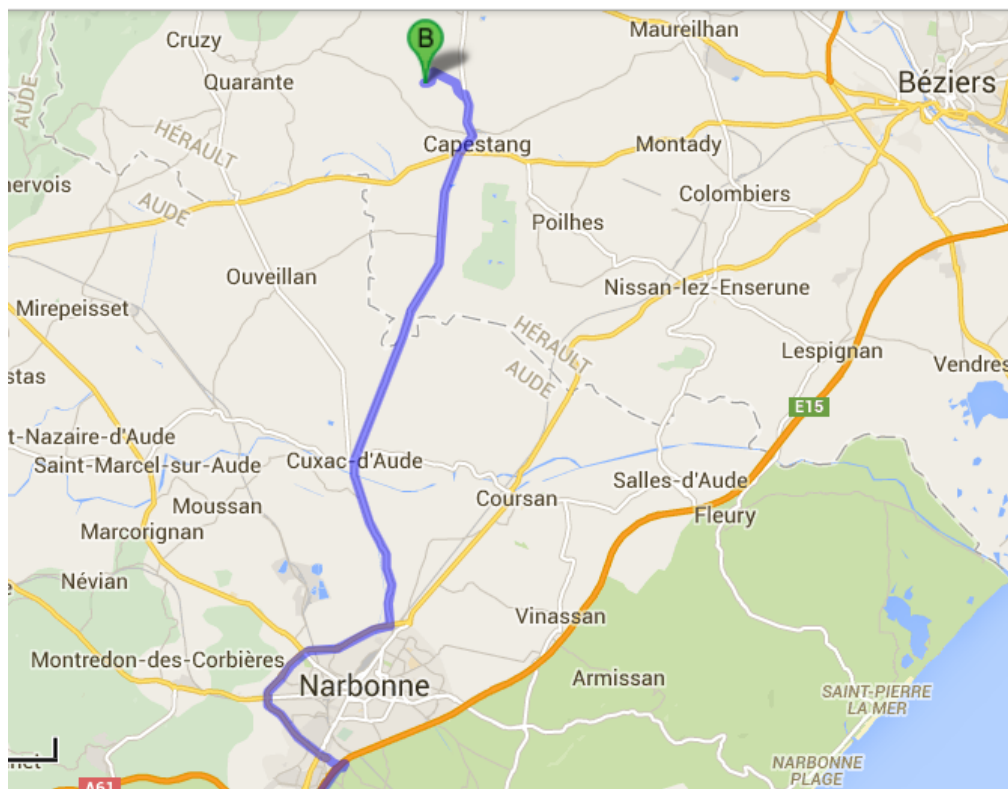
Take the ring road in direction of Carcassonne.
At the 4th roundabout, take the left exit – Cuxac-d’Aude and Capestang.

Go through Cuxac-d’Aude and continue until you reach Capestang.

In Capestang, continue on this road until you reach the traffic lights. Do not turn into the centre of the village. At the traffic lights, take a right, signposted “Puisserguier”. Go up the hill until the small roundabout, take the second exit (not back into the village), which leads to a small hump back bridge over the Canal du Midi.

Cross the canal, and take an immediate left along the Canal. Follow the Canal for about 2km. About 300m after the road diverges from the canal bank, you’ll see the sign for the Château.

Any problems with this, call us on 04 67 00 00 67 and we’ll guide you in.



Toulouse – Château Les Carrasses

From the A61 and A69 motorway :

Get on the A61 motorway signposted Montpellier and Castres. Then continue on the A9 motorway heading to Narbonne-Est and Beziers.

Leave at Exit 36 – Beziers Ouest. Continue 5km, then take the first right exit at the 1st roundabout. At the next roundabout, take the left exit and stay on this road until you get to Montady. Go through Montady until you reach Capestang.

In Capestang, continue on this road until you reach the traffic lights. Do not turn into the centre of the village. At the traffic lights, take a right, signposted "Puisserguier". Go up the hill until the small roundabout, take the second exit (not back into the village), which leads to a small hump back bridge over the Canal du Midi.

Cross the canal, and take an immediate left along the Canal. Follow the Canal for about 2km. About 300m after the road diverges from the canal bank, you'll see the sign for the Château.

Any problems with this, call us on 04 67 00 00 67 and we'll guide you in.

